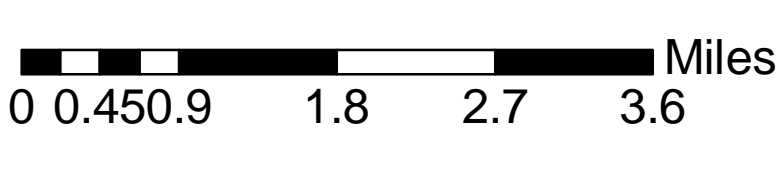




1 inch equals 1.09 miles



Port of Sunnyside

YAKIMA COUNTY
GEOGRAPHIC INFORMATION SERVICES

 Parcel Lot lines are for visual display only. Do not use for legal purposes.

Copyright (C) 2006 Yakima County
This map was derived from several databases. The County cannot accept responsibility for any errors. Therefore, there are no warranties for this product.